



Planning and Transportation Committee

Date: TUESDAY, 2 FEBRUARY 2016

Time: 11.30 am

Venue:

6. REDEVELOPMENT OF 120 MOORGATE - POTENTIAL ACQUISITION OF LAND FOR PLANNING PURPOSES -PRESENTATION

For Decision
(Pages 1 - 6)

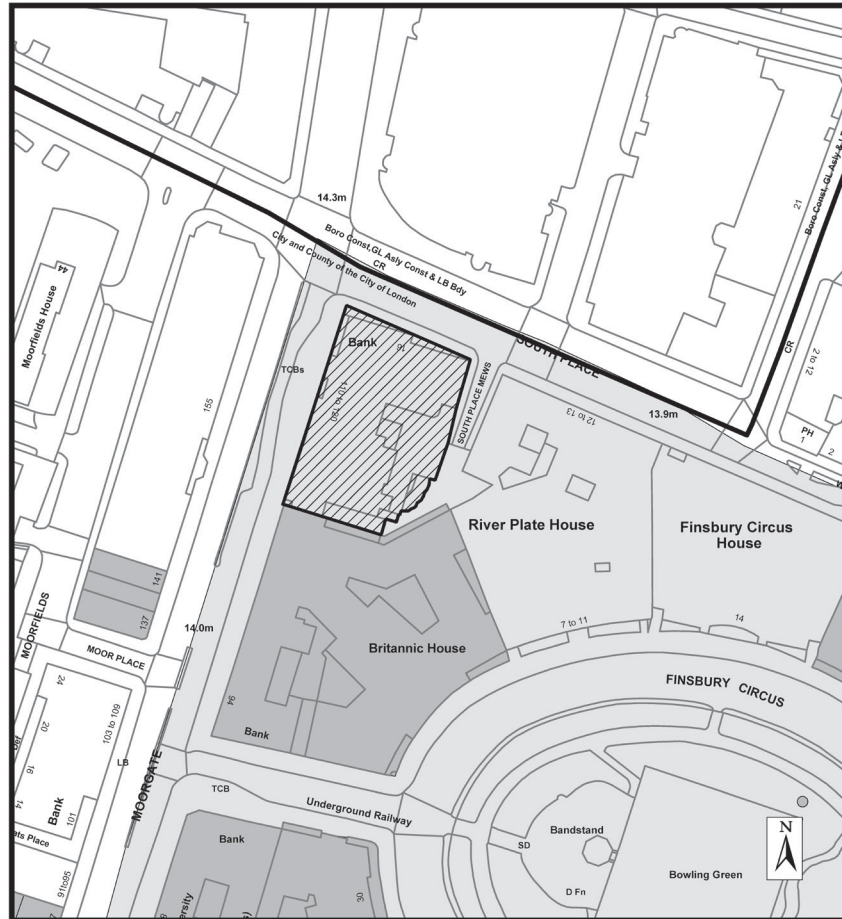
John Barradell
Town Clerk and Chief Executive

This page is intentionally left blank

Planning & Transportation Committee

2nd February 2016

Site Location Application Plan



This map is reproduced from Ordnance Survey material with the permission of Ordnance Survey on behalf of the controller of Her Majesty's Stationery Office © Crown copyright 2004. All rights reserved. Unauthorised reproduction infringes Crown copyright and may lead to prosecution or civil proceedings. Corporation of London 100023243 2004.

ADDRESS:
120 Moorgate

CASE NO.
11/00231/FULMAJ

-  SITE LOCATION
-  LISTED BUILDINGS
-  CONSERVATION AREA BOUNDARY
-  CITY OF LONDON BOUNDARY

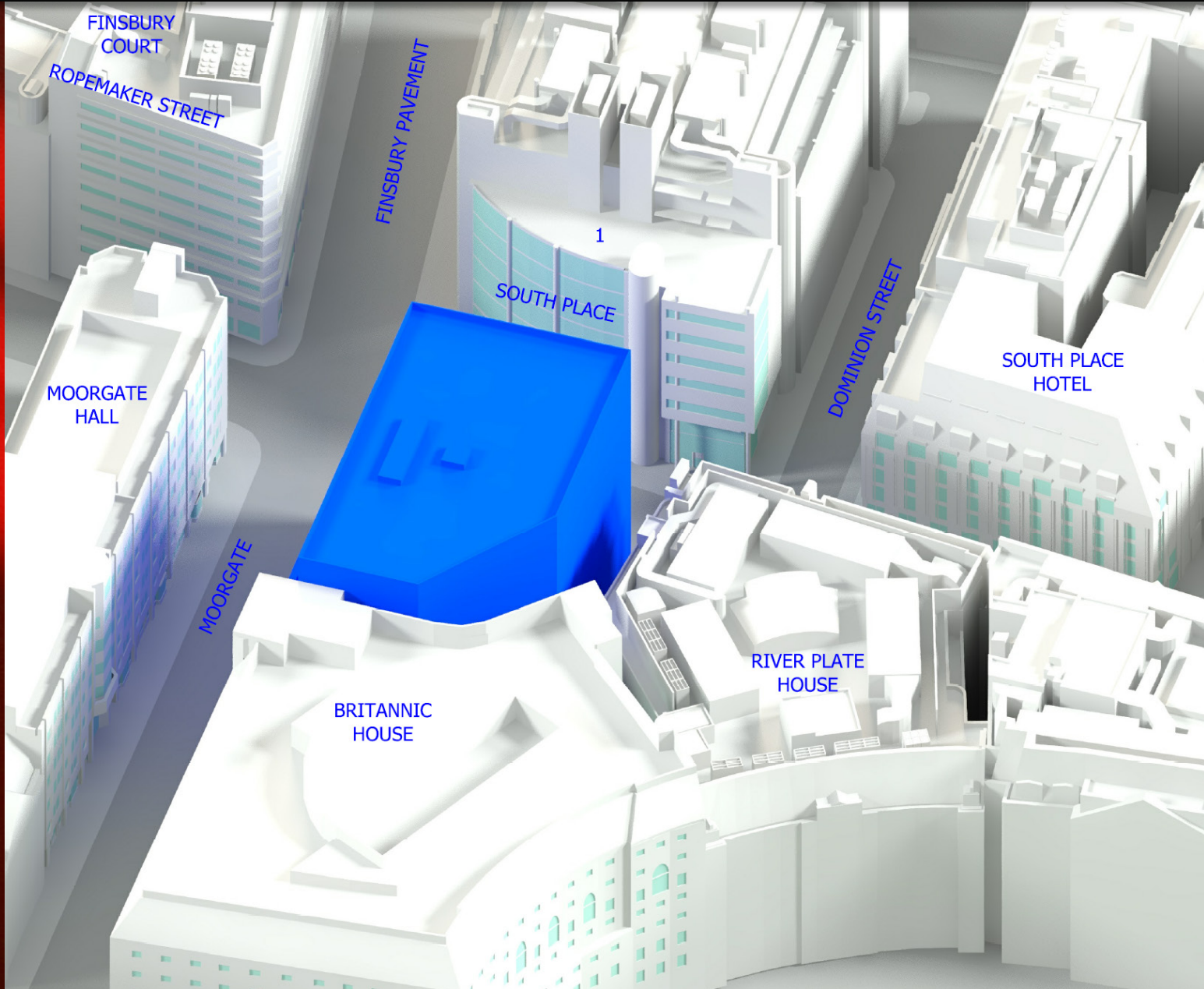


DEPARTMENT OF PLANNING & TRANSPORTATION

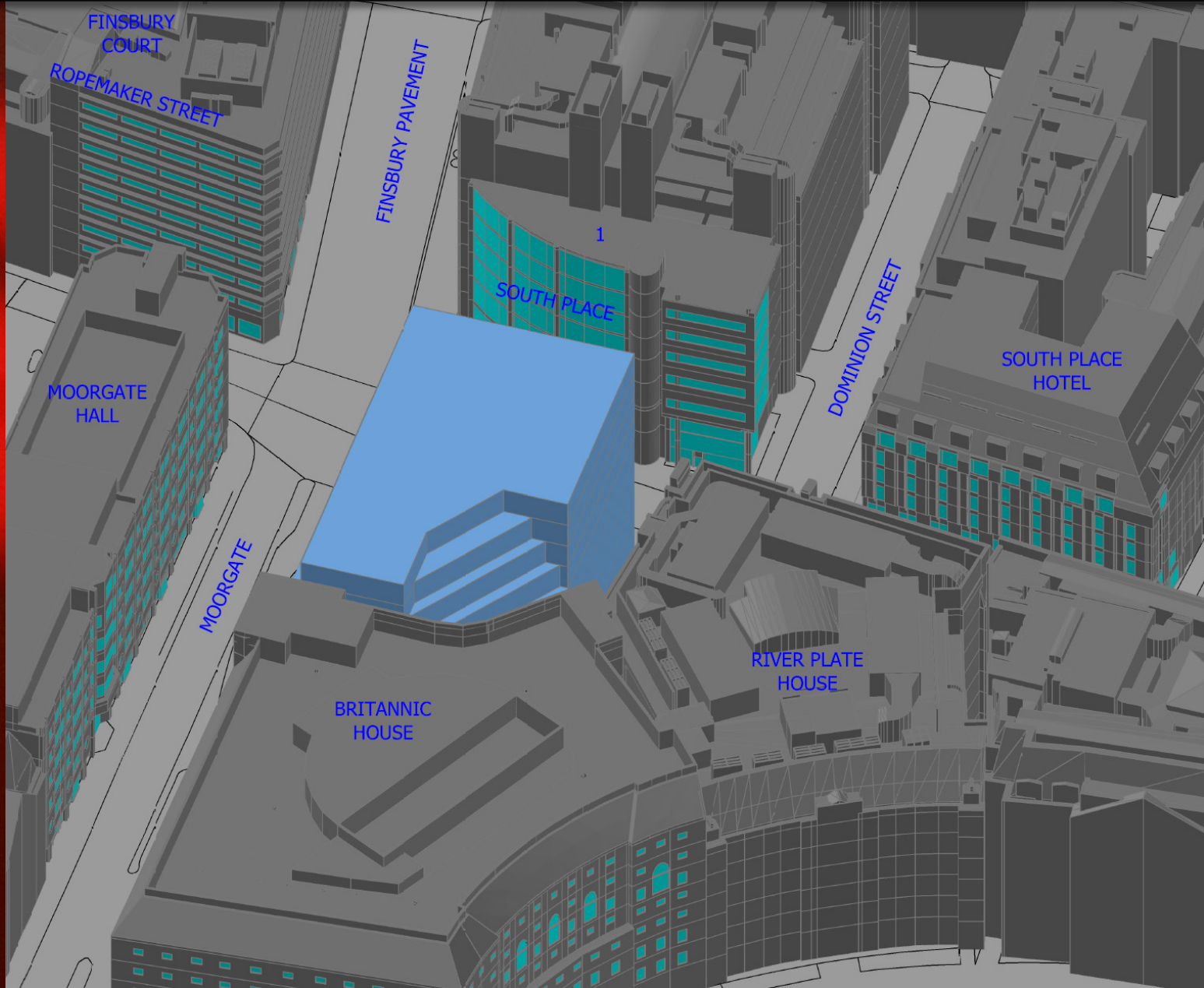
120 Moorgate



120 Moorgate



120 Moorgate



Planning & Transportation Next Committee

23rd February 2016